

# OFFSHORE AFRICA

## Integrated Regional Analysis

NOW INCLUDING NPA OFFSHORE SEEPS DATA

Exploration Geosciences are pleased to announce the updated editions of the Round Africa Projects.


Each major basin area around littoral Africa are covered by five major colour montages. These high-level review projects will be invaluable for:

- Assessing new venture opportunities
- Collaborative screening sessions
- Regional prospectivity reviews

The following basin areas are covered:

- Tarfaya, Essaouira and Doukkala (Morocco)
- Triassic salt basins (Mauritania, Senegal, Guinea Bissau)
- Abidjan (Ivory Coast, Ghana, Togo)
- Dahomey (Benin/Nigeria)
- Niger Delta
- Rio Muni and Douala (Equatorial Guinea/Cameroon)
- Orange, Luderitz and Namib (Namibia and Southern Angola)
- Mossel Bay (South Africa)
- Mozambique Channel (Mozambique/Madagascar)

Each major area is displayed with cultural information, E&P activity, geology, geophysics and prospectivity.



EPS web

Tel: +44 (0) 7971 073 198

Fax: +44 (0) 116 271 1097

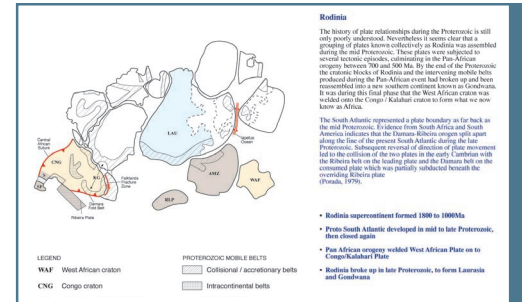
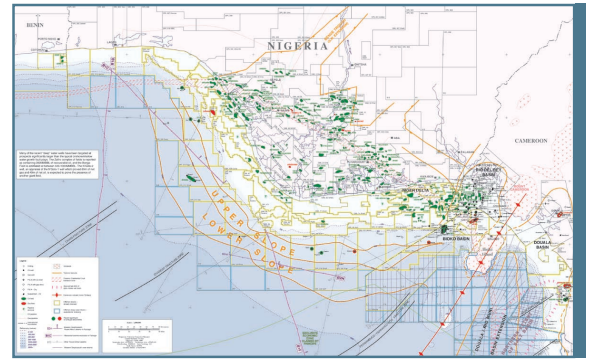
Web: [www.epsweb.com](http://www.epsweb.com)

Email: [peter.elliott@epsweb.com](mailto:peter.elliott@epsweb.com)

**Contents:**

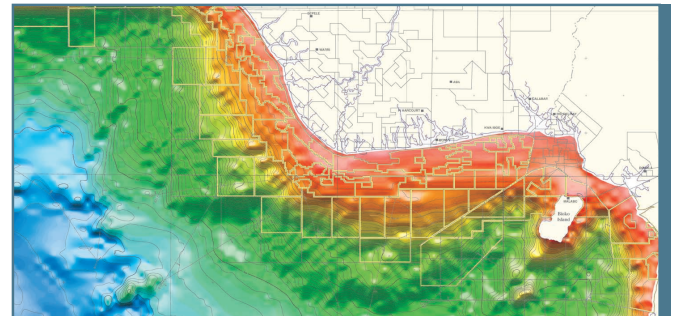
Each project consists of a suite of five large colour montages addressing:

- Licences, wells and seismic databases and known hydrocarbon occurrences (including NPA's seep density layer)
- Fiscal regimes and scoping economics
- Stratigraphic summaries
- Plate tectonic reconstructions
- Potential field (gravity and magnetic) maps/interpretations
- Geochemical evaluations (source rock quality and maturity reservoir summaries)
- Play concepts supported by interpreted seismic lines

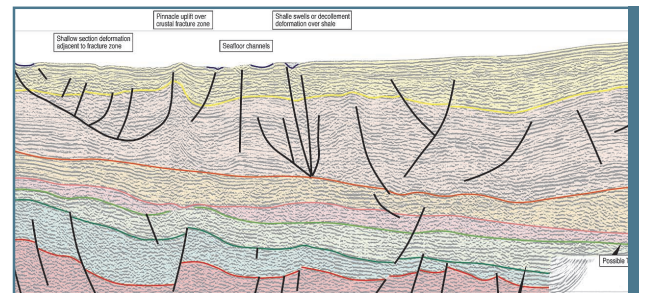


**Note:**

Each major basin area has the option of including 1,000km of multi-client 2D seismic data from the WesternGeco library at a reduced licence fee. WesternGeco has the largest spec. library in the world and has consistently invested in both new acquisition offshore Africa and high-value reprocessing of the African spec. library.



For detailed seep locations, images and associated ArcGIS files, please contact NPA directly.

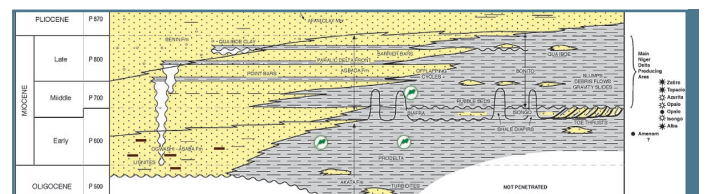


**Commercial Details:**

Each major project area costs:  
**US\$25,000**

The optional 1,000km WesternGeco spec:  
**Price on application**

Discounts are available for companies licensing more than two major project areas.



**Contact:**  
**EXPLORATION GEOSCIENCES LIMITED**  
**Peter Elliott**  
Telephone: +44 (0) 7971 073 198  
Facsimile: +44 (0) 0116 271 1097  
e-mail: peter.elliott@epsweb.com



Tel: +44 (0) 7971 073 198  
Fax: +44 (0) 116 271 1097

Web: www.epsweb.com  
Email: peter.elliott@epsweb.com